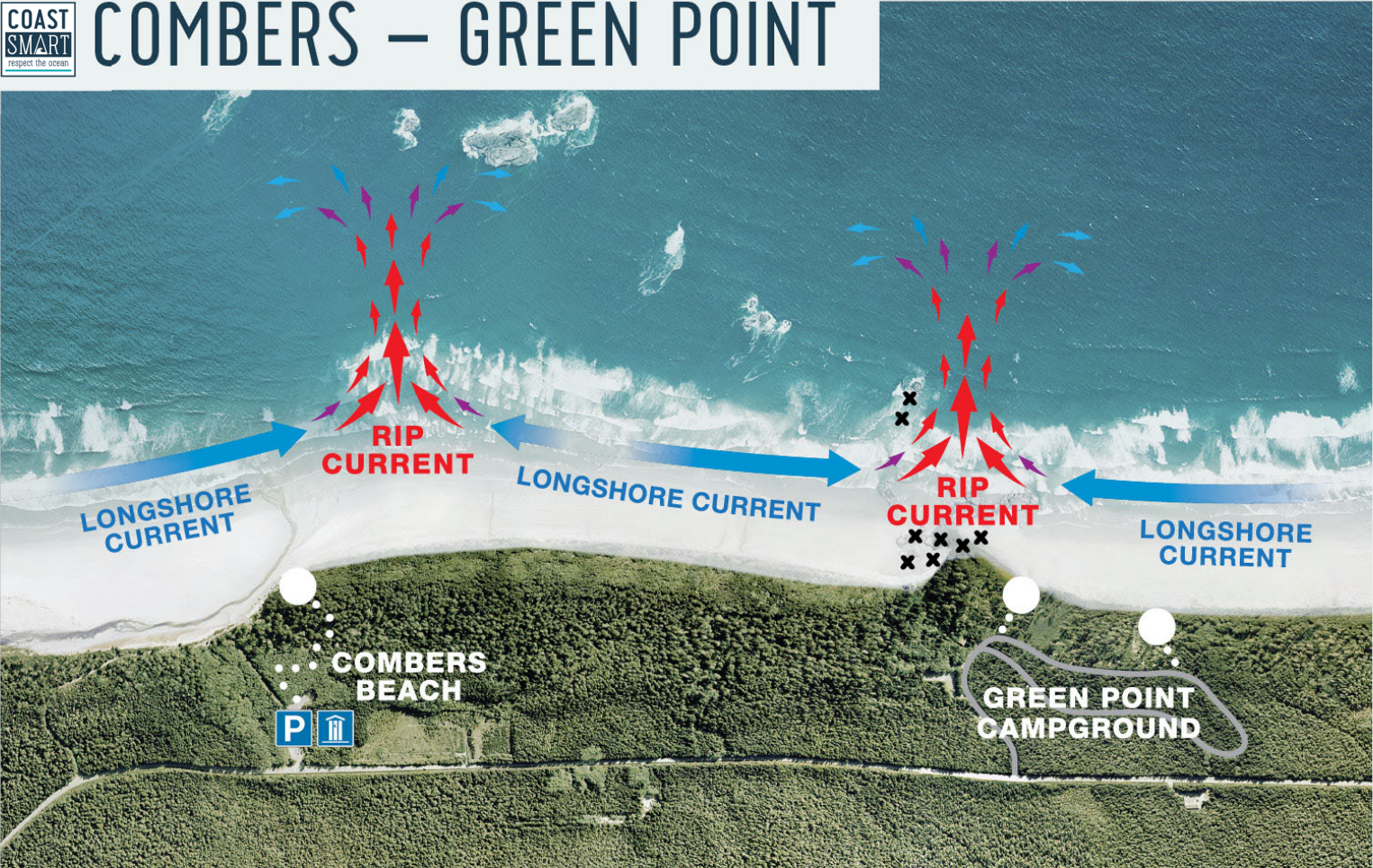






COAST SMART










COMBERS – GREEN POINT



LEGEND

- 
Common Rip Current location
 Intermittent rip currents can occur anywhere and at anytime!
- 
Longshore current
- 
Tidal current (ebbing/falling)
- 
Tidal current (flooding/rising)

- 
Rocks
- 
Extreme Caution
- 
Washroom / Outhouse
- 
Information Centre
- 
Parking
- 
Beach access point
- 
Beach access trail

CoastSmart.ca