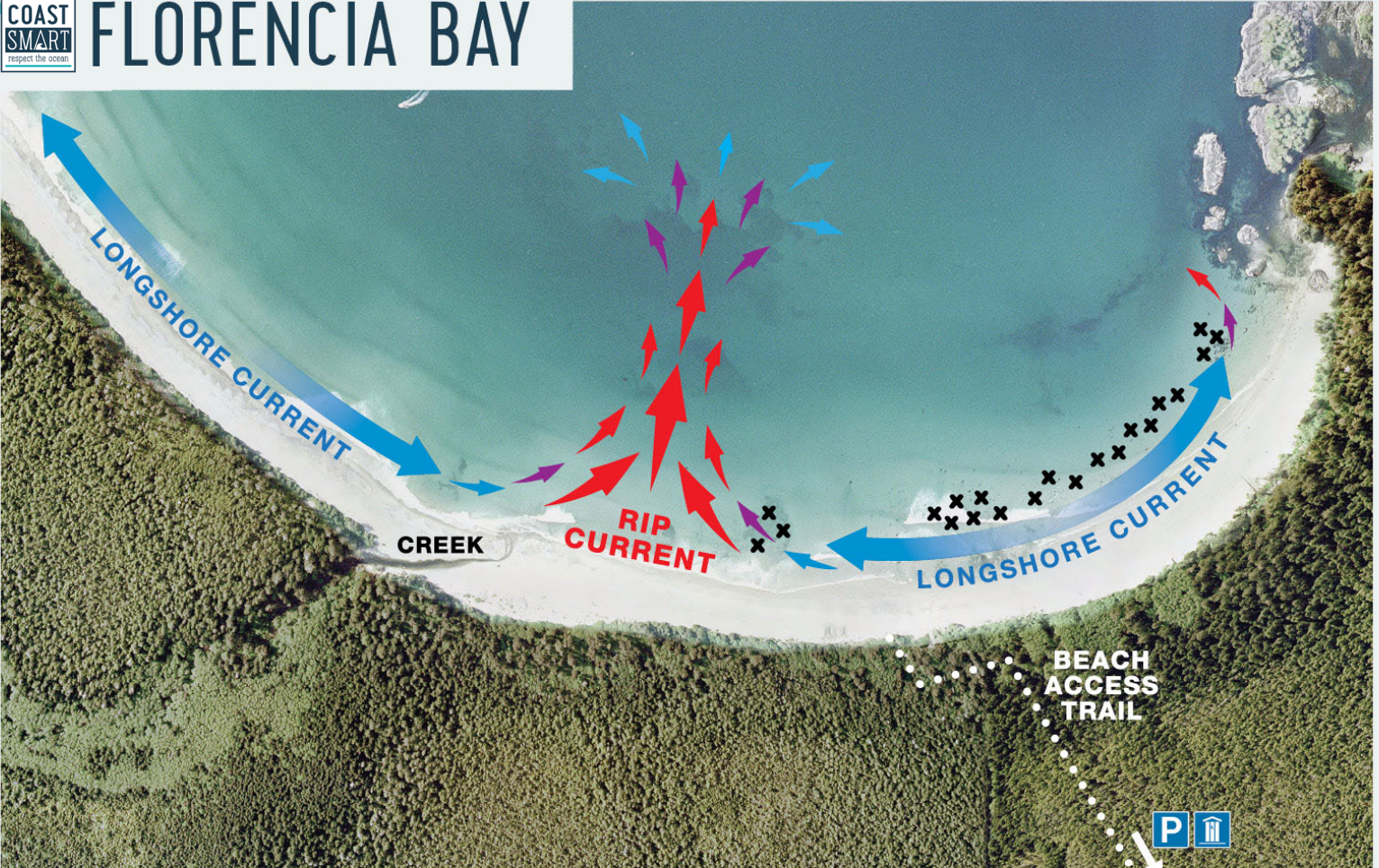













COAST SMART



FLORENCIA BAY



LEGEND

- 
Common Rip Current location
 Intermittent rip currents can occur anywhere and at anytime!
- 
Longshore current
- 
Tidal current (ebbing/falling)
- 
Tidal current (flooding/rising)
- 
Rocks
- 
Extreme Caution
- 
Washroom / Outhouse
- 
Information Centre
- 
Parking
- 
Beach access point
- 
Beach access trail

CoastSmart.ca

Disclaimer—The content of this poster is for general information purposes only. The onus is on the individual to verify information and accept that this information cannot be guaranteed and may quickly change. Variations in the time, location and conditions will adversely affect the accuracy of this information.